Vegetation Map
Hovenweep National Monument

National Park Service
U.S. Department of the Interior

Vegetation Map Classes
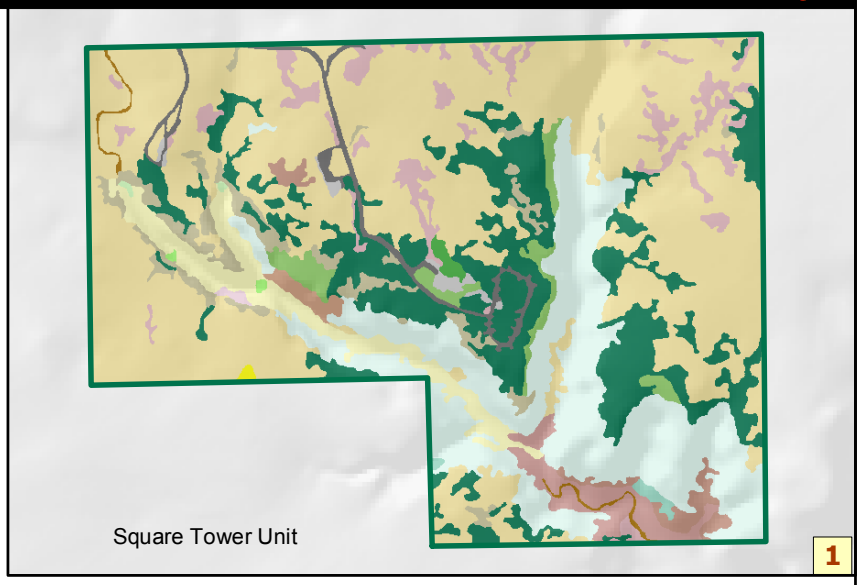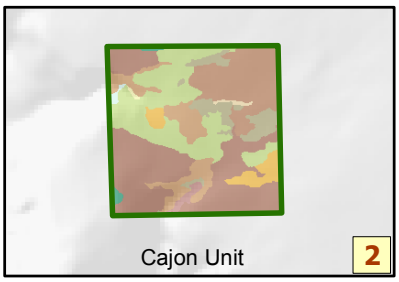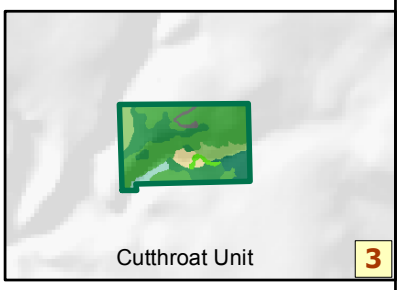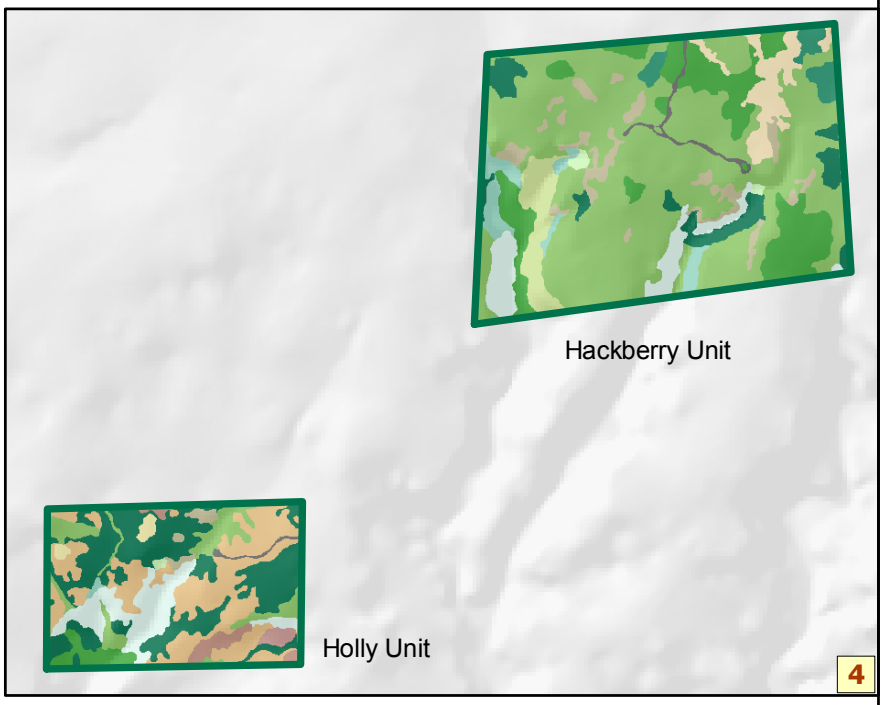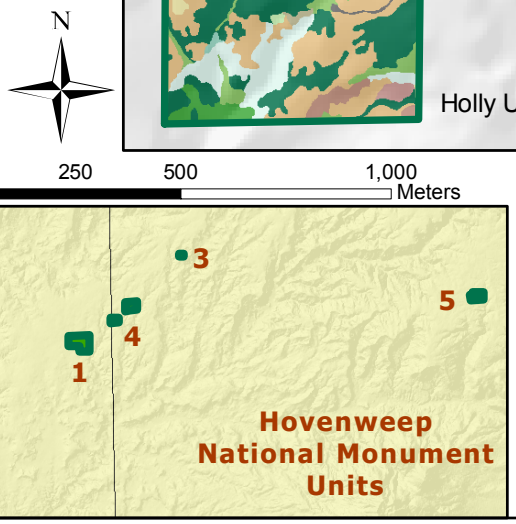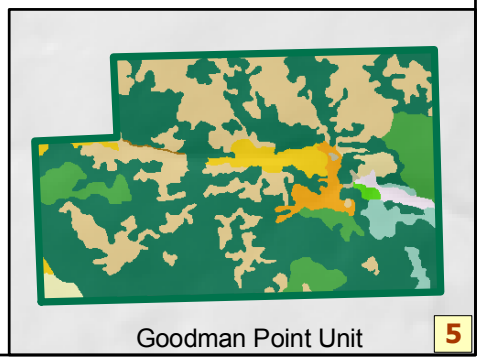
- 41 Juniper Woodland
- 42 Pinyon-Juniper / Gambel Oak Woodland
- 43 Pinyon-Juniper / Saltbush Woodland
- 44 Pinyon-Juniper / Grasses Woodland
- 45 Pinyon-Juniper / Wyoming Sagebrush Woodland
- 46 Pinyon-Juniper / Mountain Mahogany Woodland
- 47 Pinyon-Juniper / Sparse Understory Woodland
- 48 Pinyon-Juniper / Bitterbrush Woodland
- 49 Pinyon-Juniper / Bigelow Sagebrush Woodland
- 40 Hackberry Woodland
- 50 Rio Grande Cottonwood / Rabbitbrush Woodland
- 51 Rio Grande Cottonwood / Coyote Willow Woodland
- 20 Basin Big Sagebrush Shrubland
- 22 Wyoming Sagebrush - Shadscale Shrubland
- 23 Wyoming Sagebrush Disturbed Shrubland
- 24 Wyoming Sagebrush / Native Grass Shrubland
- 25 Wyoming Sagebrush / Sparse Understory Shrubland
- 26 Bigelow Sagebrush Shrubland
- 27 Fourwing Saltbush / Galleta Shrubland
- 28 Shadscale / Galleta Shrubland
- 33 Greasewood Shrubland
- 15 Snakeweed-Sparse Grasses Dwarf-shrubland
- 31 Montane Deciduous Shrubland
- 34 Mixed Riparian Shrubland
- 10 Mixed Short Grassland
- 8 Alkali Sacaton Grassland
- 11 Western Wheatgrass Grassland
- 12 Smooth Brome Grassland
- 13 Cheatgrass Grassland
- 2 Slickrock (unvegetated)
- 3 Unvegetated Wash
- 60 Roads
- 61 Monument Facilities
- Hovenweep National Monument