UC - Commercial and Services

The Commercial and Services Map Unit (UC) represents the Commercial and Services Level II Class. For this mapping project, it includes lands used primarily for commercial purposes. They consist of resorts, restaurants, convenient stores, and park visitor centers.

UC appears light blue and pink with darker red conifer trees. The parking lot is clearly visible and the vegetation appears park like with grass and trees. 47 polygons covering 210 hectares of UC were mapped for the project.



UC appears pink with blue buildings and white roads visible. This is a residential and commercial area, with grass, a few scattered trees, homes and commercial buildings.



UC appears as red conifers with openings. A road loops around a campground where individual campsites are visible.



Area Report for UC Map Unit
Polygons: 47
Hectares: 210
Acres: 519
Average size: 4 hectares, 11 acres

Land Use/Land Cover Classification Hierarchy for UC Map Unit

LEVEL I	Urban or Built-up Land (1)
LEVEL II	Commercial and Services (12)